



Meridian Solar Farm

EN010169

Volume 2

Plans

2.6 Streets, Rights of Way
and Access Plans – Section B
Grid Connection (Rev 1)

APFP Regulation 5(2)(k)

Infrastructure Planning (Applications:
Prescribed Forms and Procedure)
Regulations 2009

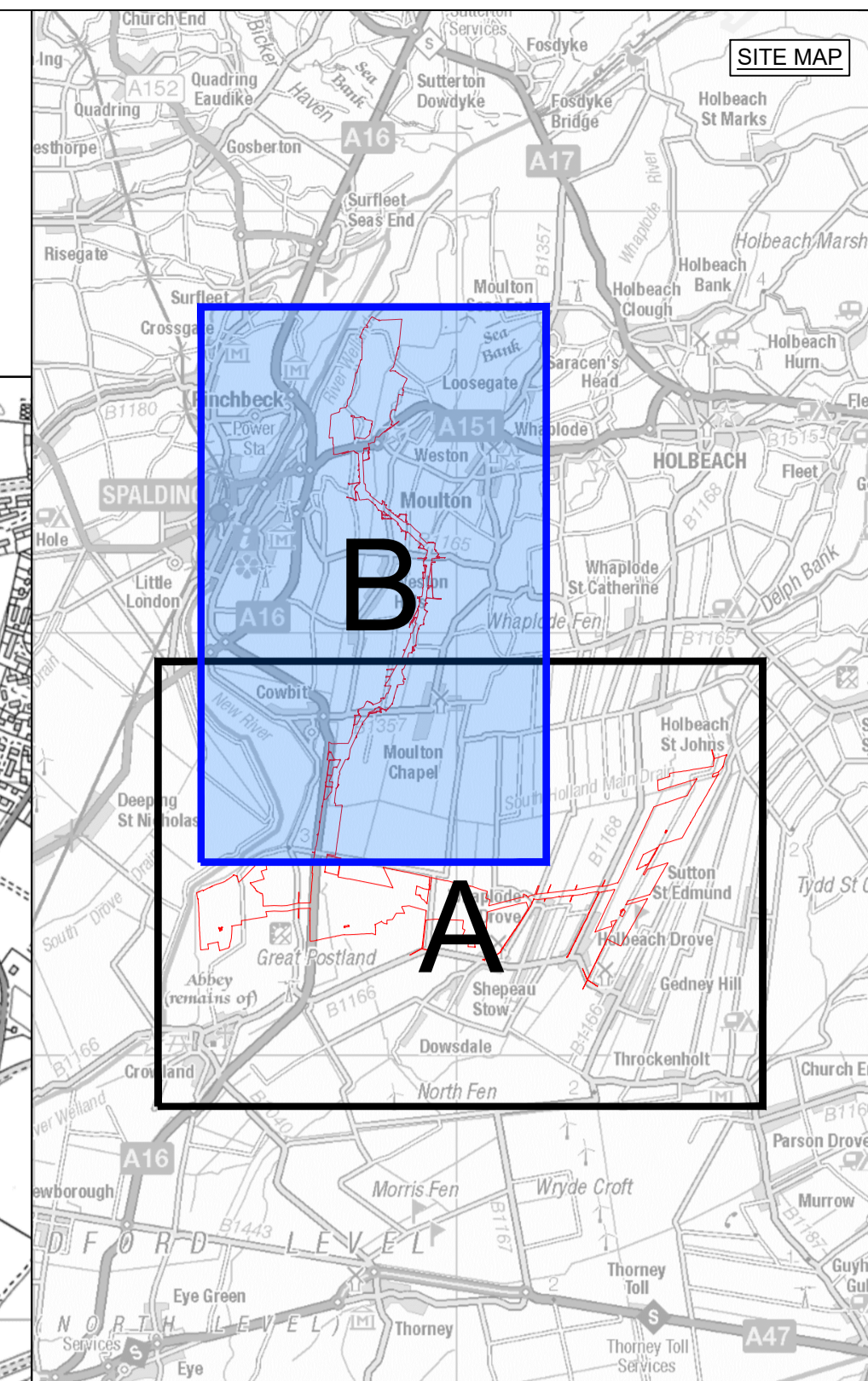
June 2026

Streets, Rights of Way and Access Plans – Section B Grid Connection – Revision Schedule

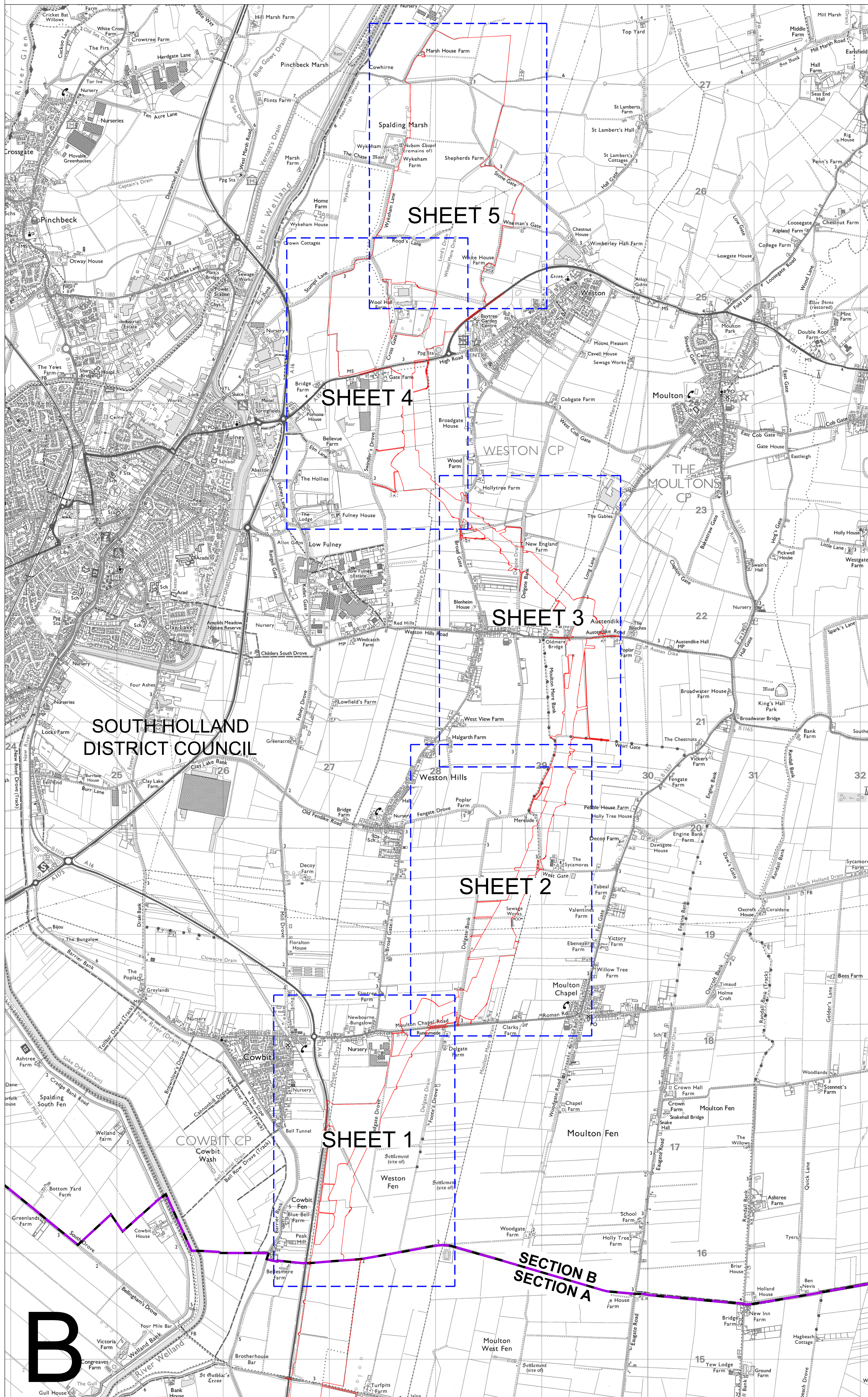
Drawing Number	Revision	Drawing Title	Amendments since previous revision
DCO_B/AC/KP/01	1	Streets, Rights of Way and Access Plan Key Plan – Section B Sheet 1 of 1	No changes made.
DCO_B/AC/PS/01	1	Streets, Rights of Way and Access Plan - Section B Sheet 1B of 5	No changes made.
DCO_B/AC/PS/02	1	Streets, Rights of Way and Access Plan - Section B Sheet 2B of 5	No changes made.
DCO_B/AC/PS/03	1	Streets, Rights of Way and Access Plan - Section B Sheet 3B of 5	Updated to include street names for Whirl Gate and Austendike Road.
DCO_B/AC/PS/04	1	Streets, Rights of Way and Access Plan - Section B Sheet 4B of 5	No changes made.
DCO_B/AC/PS/05	1	Streets, Rights of Way and Access Plan - Section B Sheet 5B of 5	No changes made.



MERIDIAN SOLAR FARM
STREETS, RIGHTS OF WAY AND ACCESS KEY PLAN
REGULATION 5(2)(K)
SECTION B SHEET 1 OF 1

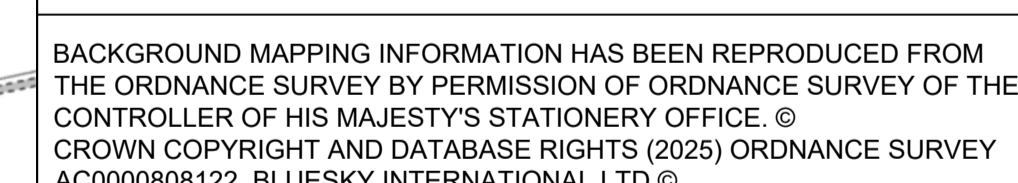


- Legend**
- Local Authority boundary
 - Section boundary
 - Sheet index
 - Order Limits



- Notes**
1. This drawing is scaled at paper size A0, therefore any prints taken at smaller sizes will affect accuracy of measurement units and should not be scaled again.
 2. The Local Authorities' boundaries and titles are correct at the time of submission.
 3. All dimensions are in metres unless stated otherwise.
 4. The proposed works shown are illustrative only and will be subject to change as part of detailed design information. Any changes will be limited to being within the Order Limits and any other constraints included in the Development Consent Order.
 5. These plans should be read in conjunction with the Schedules 4-7 (inclusive) of the Development Consent Order.
 6. These plans should also be read in conjunction with the Outline Construction Environmental Management Plan (EN010168/APP/7.10), the Outline Operational Environmental Management Plan (EN010168/APP/7.11), the Outline Decommissioning Environmental Management Plan (EN010168/APP/7.12), the Outline Construction Traffic Management Plan (EN010168/APP/7.13), and the Outline Public Right of Way Management Plan (EN010168/APP/7.15).

Coordinate System: British National Grid
Sheet X Centroid Coordinate: 528035 Sheet Y Centroid Coordinate: 321176




BACKGROUND MAPPING INFORMATION HAS BEEN REPRODUCED FROM THE ORDNANCE SURVEY BY PERMISSION OF ORDNANCE SURVEY OF THE CONTROLLER OF HIS MAJESTY'S STATIONERY OFFICE. © CROWN COPYRIGHT AND DATABASE RIGHTS (2025) ORDNANCE SURVEY AC000086122. BLUESKY INTERNATIONAL LTD ©

Issue	Date	Remarks	Drawn	Checked	Approved
1	JUNE 2026	SECTION 51 UPDATE	JT	MEK	JH
0	MAR 2026	FOR DCO SUBMISSION	JT	MEK	JH

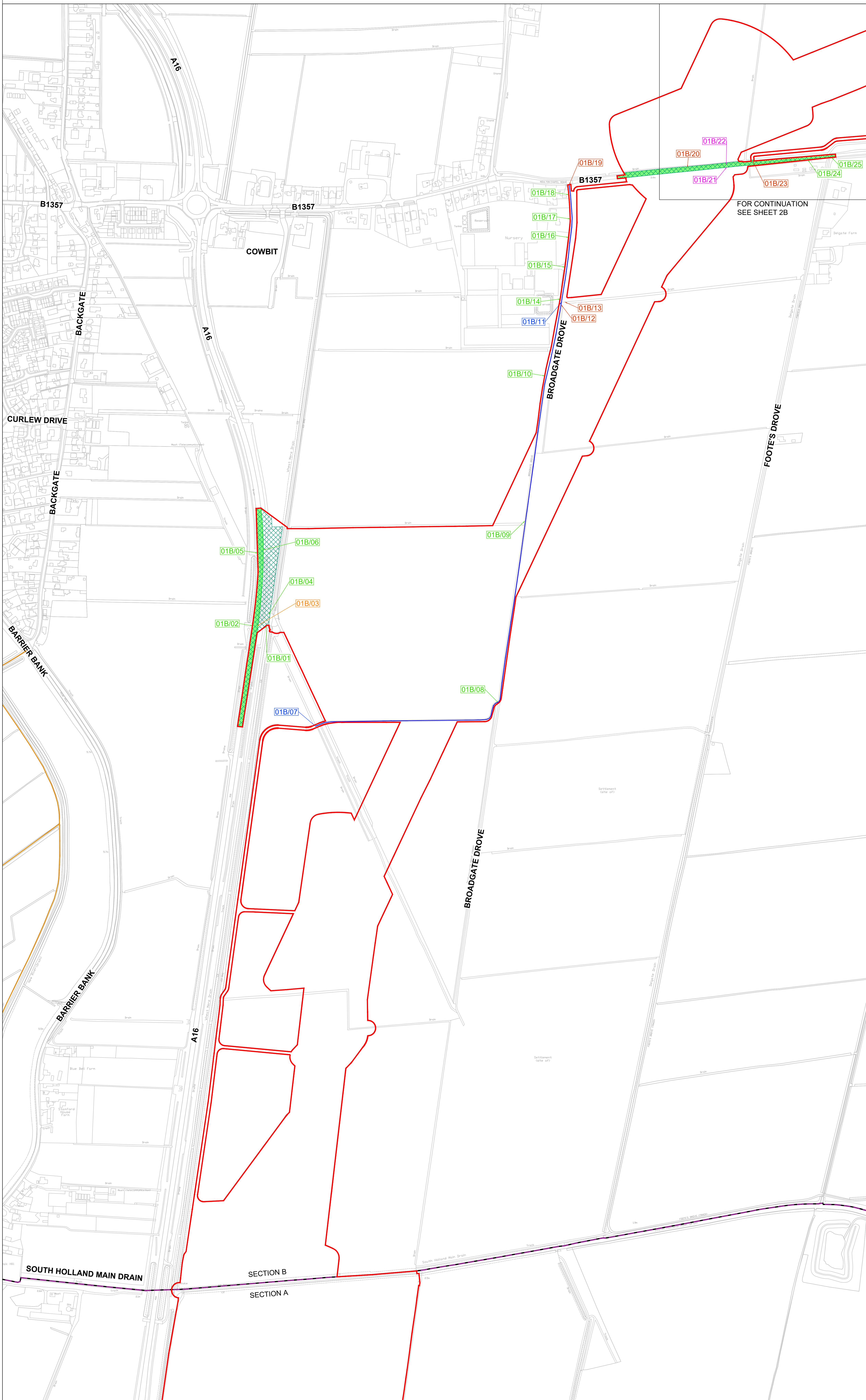
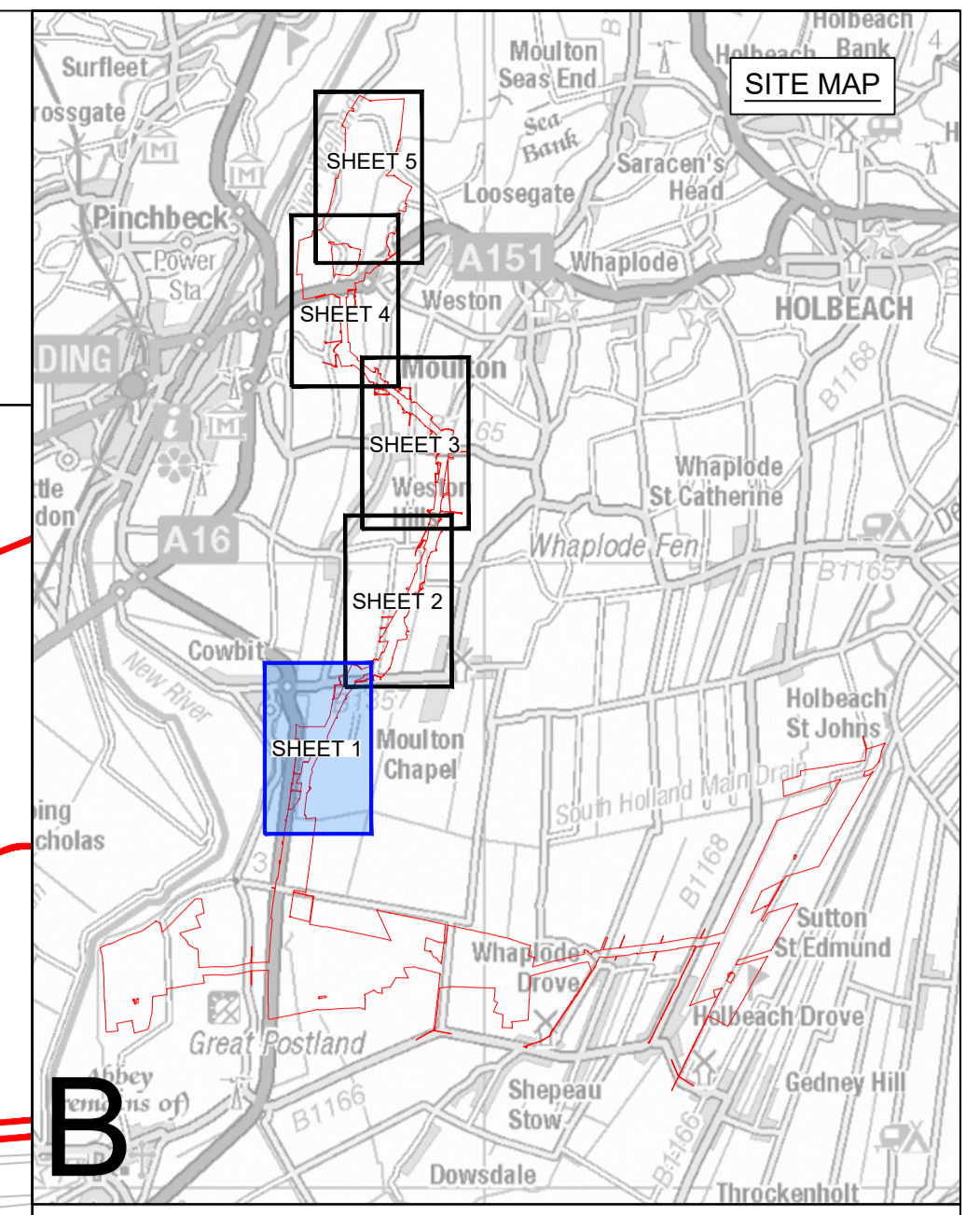
TITLE

MERIDIAN SOLAR FARM
STREETS, RIGHTS OF WAY AND
ACCESS KEY PLAN
REGULATION 5(2)(K)
SECTION B
SHEET 1 OF 1

Application Number	EN010169		
Meridian Drawing Reference	DCO_BIACKP01		
Scale	Sheet Size	Sheet	Issue
1:12,000	A0	SHEET 1 OF 1	1



MERIDIAN SOLAR FARM
STREETS, RIGHTS OF WAY AND ACCESS PLAN
REGULATION 5(2)(k)
SECTION B SHEET 1B OF 5



Legend

- Section boundary
- Sheet index outlines
- Order Limits
- Existing Access to be Retained and Shown for Information Only
- Existing Access to be Closed
- Existing Access to be Managed During Construction
- Existing Access to be Retained and Utilised for Maintenance
- Existing Access to be Retained and Improved
- New Access to be Provided
- Public Right of Way Identifier
- Existing Public Right of Way
- Proposed Temporary Public Right of Way Closure
- Public Rights of Way to be Managed
- Permanent Authorisation of Use of Motor Vehicles over Public Rights of Way
- Existing Private Road to be Maintained and Managed
- Permanent Alteration of Layout
- Street Works

- Notes**
1. This drawing is scaled at paper size A0, therefore any prints taken at smaller sizes will affect accuracy of measurement units and should not be scaled against.
 2. All dimensions are in metres unless stated otherwise.
 3. The proposed works shown are illustrative only and will be subject to change as part of detailed design development. Any changes will be limited to being within the Order Limits and any other constraints included in the Development Consent Order.
 4. These plans should be read in conjunction with the Schedules 4 to 7 (inclusive) of the Development Consent Order.
 5. These plans should also be read in conjunction with the Outline Construction Environmental Management Plan (EN010169/APP/7.10), the Outline Operational Environmental Management Plan (EN010169/APP/7.11), the Outline Decommissioning Environmental Management Plan (EN010169/APP/7.12), the Outline Construction Traffic Management Plan (EN010169/APP/7.13), and the Outline Public Right of Way Management Plan (EN010169/APP/7.15).
 6. Lines adjacent to each other share the same alignment.

Coordinate System: British National Grid
 Sheet X Centroid Coordinate: 527328 Sheet Y Centroid Coordinate: 317060

BACKGROUND MAPPING INFORMATION HAS BEEN REPRODUCED FROM THE ORDNANCE SURVEY BY PERMISSION OF ORDNANCE SURVEY OF THE CONTROLLER OF HIS MAJESTY'S STATIONERY OFFICE. © CROWN COPYRIGHT AND DATABASE RIGHTS (2025) ORDNANCE SURVEY AC000868122. BLUESKY INTERNATIONAL LTD ©

Issue	Date	Remarks	Drawn	Checked	Approved
1	JUNE 2026	SECTION 51 UPDATE	JT	MEK	JH
0	MAR 2026	FOR DCO SUBMISSION	JT	MEK	JH


Meridian Solar Farm
STREETS, RIGHTS OF WAY AND ACCESS PLAN
REGULATION 5(2)(k)
SECTION B SHEET 1B OF 5

Meridian Solar

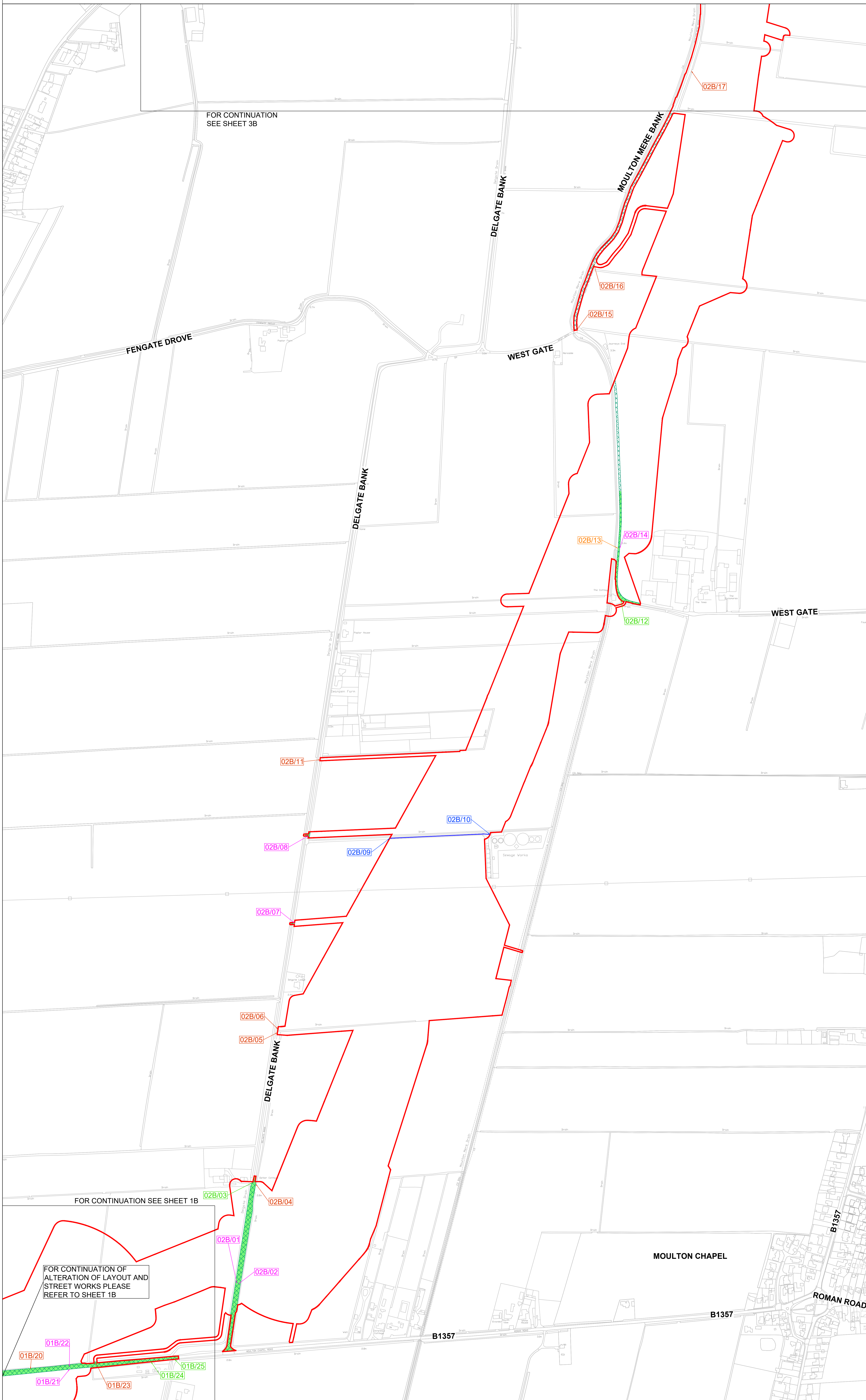
Application Number: EN010169

Meridian Drawing Reference: DCO_B/C/APS/01

Scale	Sheet Size	Sheet	Issue
1:2,500	A0	SHEET 1 OF 5	1



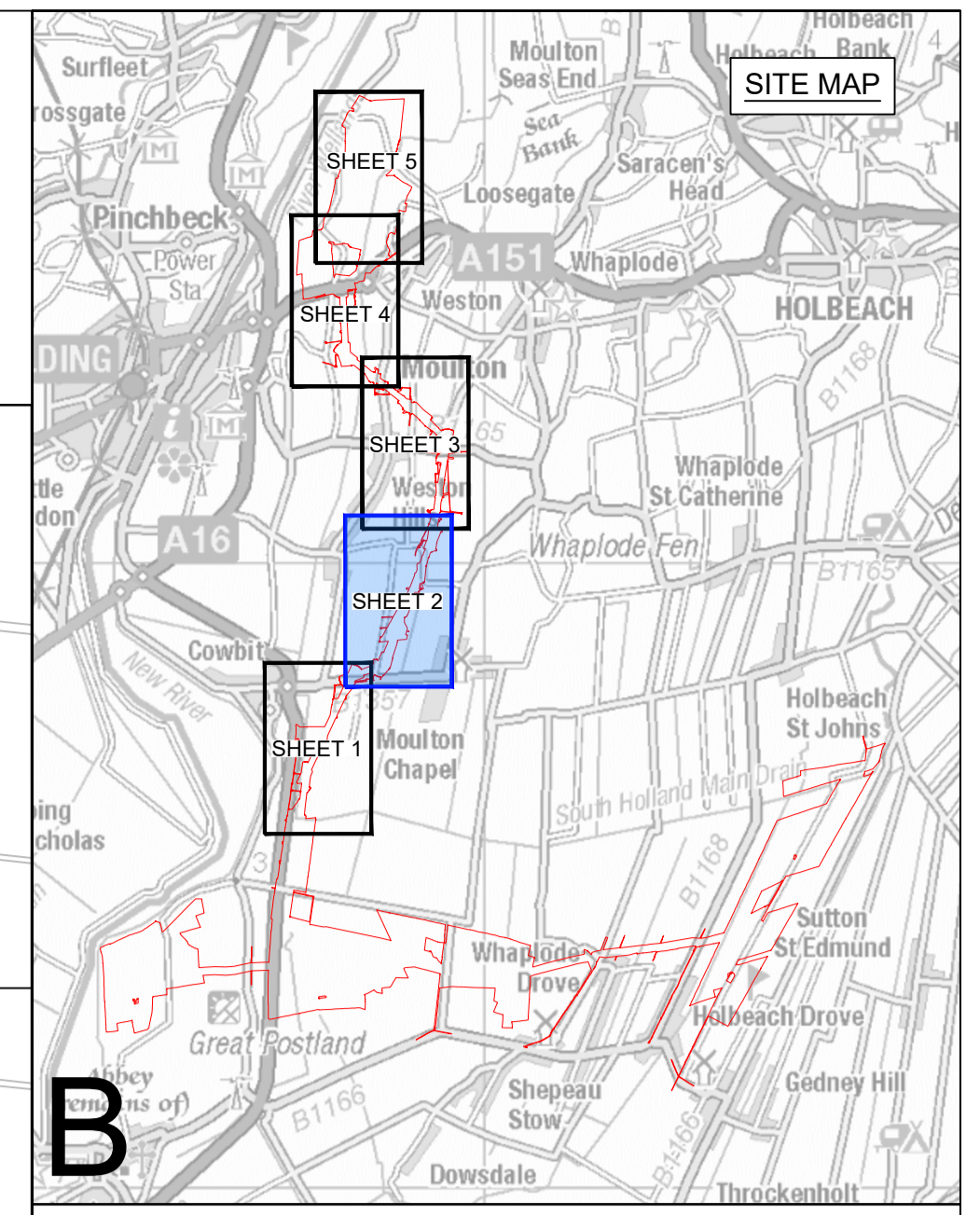
MERIDIAN SOLAR FARM
STREETS, RIGHTS OF WAY AND ACCESS PLAN
REGULATION 5(2)(K)
SECTION B SHEET 2B OF 5



FOR CONTINUATION
SEE SHEET 3B

FOR CONTINUATION SEE SHEET 1B

FOR CONTINUATION OF
ALTERATION OF LAYOUT AND
STREET WORKS PLEASE
REFER TO SHEET 1B



Legend

- Section boundary
- Sheet index outlines
- Order Limits
- Existing Access to be Retained and Shown for Information Only
- Existing Access to be Closed
- Existing Access to be Managed During Construction
- Existing Access to be Retained and Utilised for Maintenance
- Existing Access to be Retained and Improved
- New Access to be Provided
- Public Right of Way Identifier
- Existing Public Right of Way
- Proposed Temporary Public Right of Way Closure
- Public Rights of Way to be Managed
- Permanent Authorisation of Use of Motor Vehicles over Public Rights of Way
- Existing Private Road to be Maintained and Managed
- Permanent Alteration of Layout
- Street Works

- Notes**
1. This drawing is scaled at paper size A0, therefore any prints taken at smaller sizes will affect accuracy of measurement units and should not be scaled against.
 2. All dimensions are in metres unless stated otherwise.
 3. The proposed works shown are illustrative only and will be subject to change as part of detailed design development. Any changes will be limited to being within the Order Limits and any other constraints included in the Development Consent Order.
 4. These plans should be read in conjunction with the Schedules 4 to 7 (inclusive) of the Development Consent Order.
 5. These plans should also be read in conjunction with the Outline Construction Environmental Management Plan (EN010169/APP/7.10), the Outline Operational Environmental Management Plan (EN010169/APP/7.11), the Outline Decommissioning Environmental Management Plan (EN010169/APP/7.12), the Outline Construction Traffic Management Plan (EN010169/APP/7.13), and the Outline Public Right of Way Management Plan (EN010169/APP/7.15).
 6. Lines adjacent to each other share the same alignment.

Coordinate System: British National Grid
Sheet X Centroid Coordinate: 528617 Sheet Y Centroid Coordinate: 319419

BACKGROUND MAPPING INFORMATION HAS BEEN REPRODUCED FROM THE ORDNANCE SURVEY BY PERMISSION OF ORDNANCE SURVEY OF THE CONTROLLER OF HIS MAJESTY'S STATIONERY OFFICE. © CROWN COPYRIGHT AND DATABASE RIGHTS (2025) ORDNANCE SURVEY AC000808122. BLUESKY INTERNATIONAL LTD ©

Issue	Date	Remarks	Drawn	Checked	Approved
1	JUNE 2026	SECTION 51 UPDATE	JT	MEK	JH
0	MAR 2026	FOR DCO SUBMISSION	JT	MEK	JH

TITLE

MERIDIAN SOLAR FARM
STREETS, RIGHTS OF WAY AND
ACCESS PLAN
REGULATION 5(2)(K)
SECTION B SHEET 2B OF 5

Meridian Solar

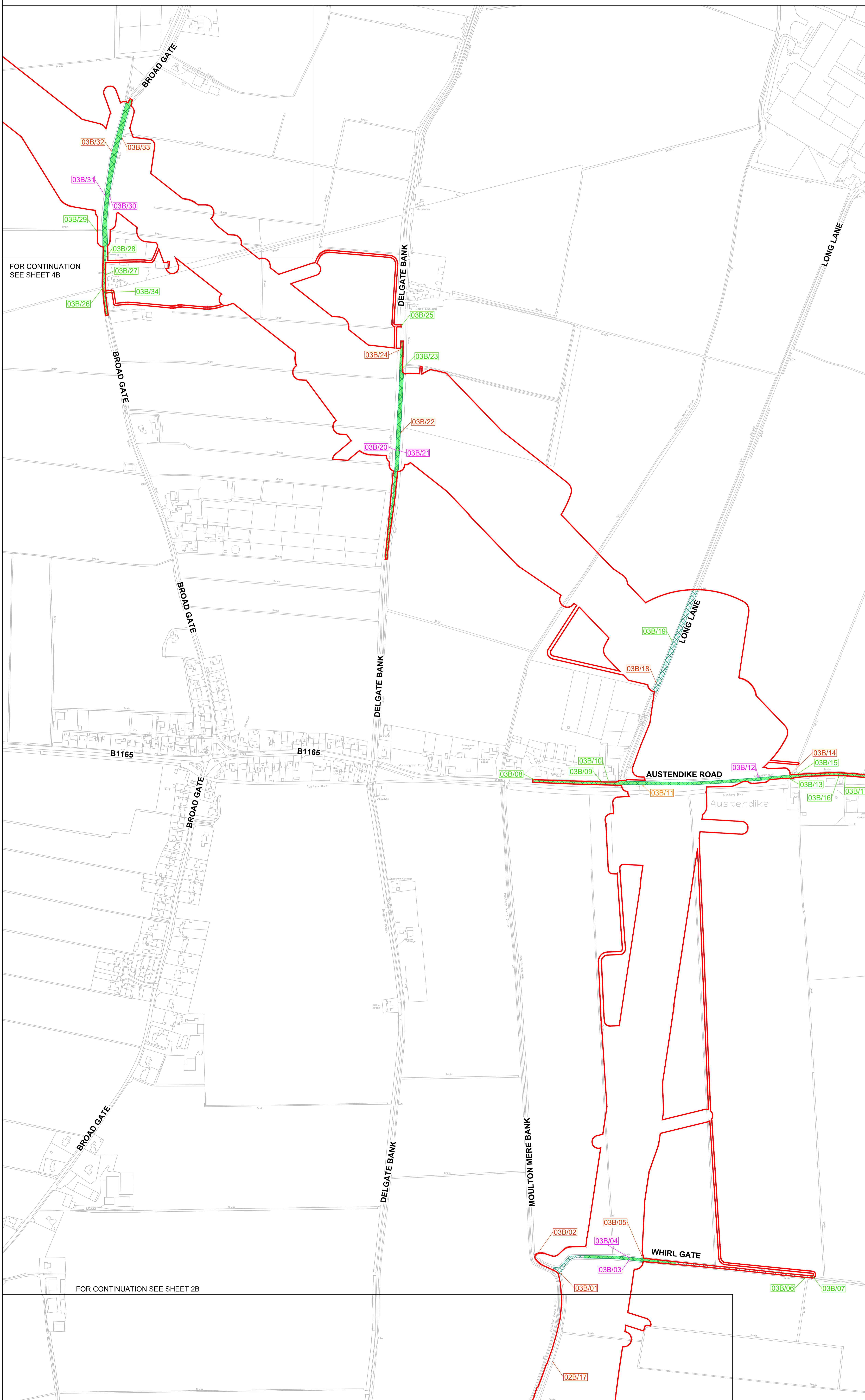
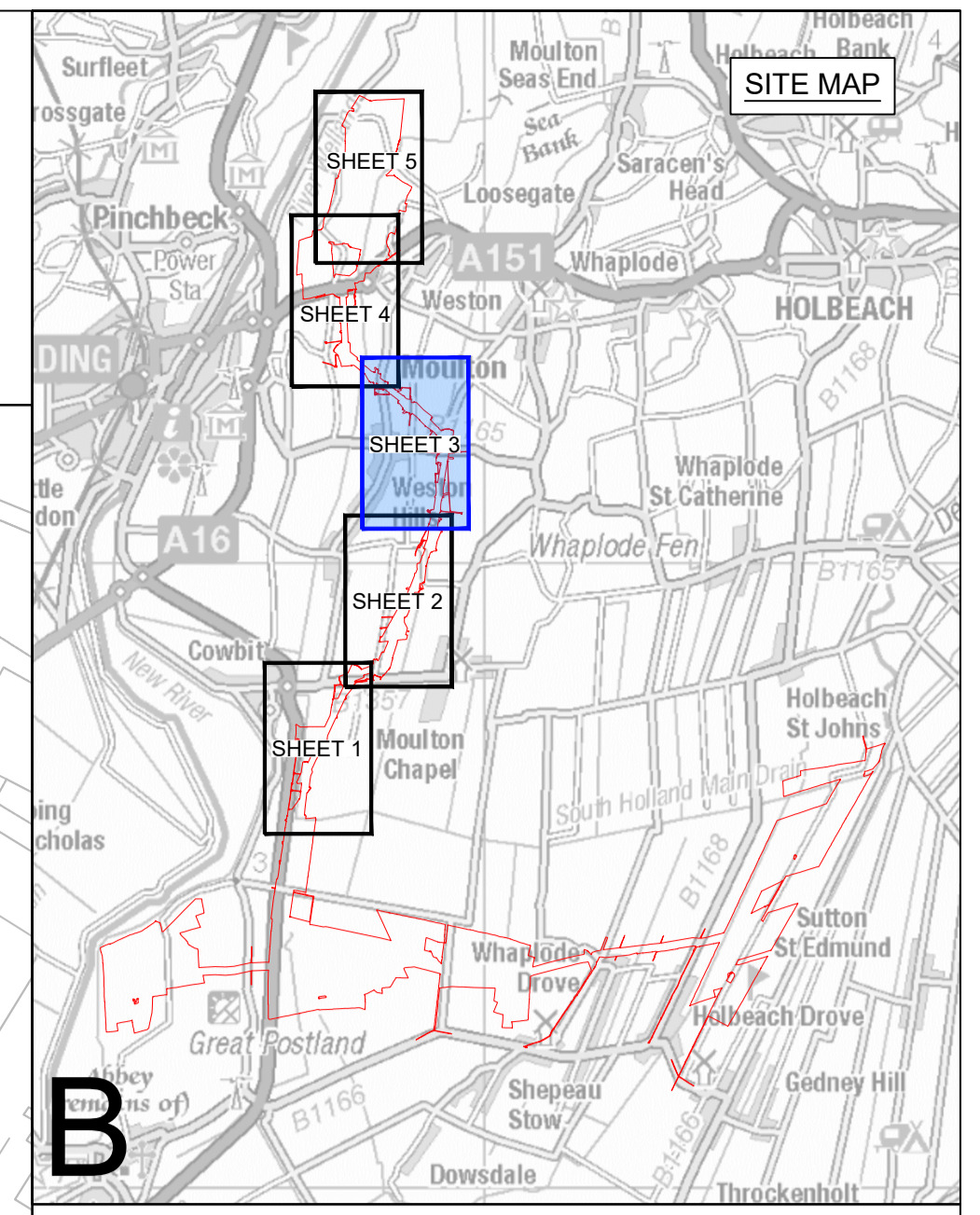
Application Number: EN010169

Meridian Drawing Reference: DCO_B/C/APS/02

Scale	Sheet Size	Sheet	Issue
1:2,500	A0	SHEET 2 OF 5	1



MERIDIAN SOLAR FARM
STREETS, RIGHTS OF WAY AND ACCESS PLAN
REGULATION 5(2)(K)
SECTION B SHEET 3B OF 5



Legend

- Section boundary
- Sheet index outlines
- Order Limits
- Existing Access to be Retained and Shown for Information Only
- Existing Access to be Closed
- Existing Access to be Managed During Construction
- Existing Access to be Retained and Utilised for Maintenance
- Existing Access to be Retained and Improved
- New Access to be Provided
- Public Right of Way Identifier
- Existing Public Right of Way
- Proposed Temporary Public Right of Way Closure
- Public Rights of Way to be Managed
- Permanent Authorisation of Use of Motor Vehicles over Public Rights of Way
- Existing Private Road to be Maintained and Managed
- Permanent Alteration of Layout
- Street Works

- Notes**
1. This drawing is scaled at paper size A0, therefore any prints taken at smaller sizes will affect accuracy of measurement units and should not be scaled against.
 2. All dimensions are in metres unless stated otherwise.
 3. The proposed works shown are illustrative only and will be subject to change as part of detailed design development. Any changes will be limited to being within the Order Limits and any other constraints included in the Development Consent Order.
 4. These plans should be read in conjunction with the Schedules 4 to 7 (inclusive) of the Development Consent Order.
 5. These plans should also be read in conjunction with the Outline Construction Environmental Management Plan (EN010169/APP/7.10), the Outline Operational Environmental Management Plan (EN010169/APP/7.11), the Outline Decommissioning Environmental Management Plan (EN010169/APP/7.12), the Outline Construction Traffic Management Plan (EN010169/APP/7.13), and the Outline Public Right of Way Management Plan (EN010169/APP/7.15).
 6. Lines adjacent to each other share the same alignment.

Coordinate System: British National Grid
Sheet X Centroid Coordinate: 528888 Sheet Y Centroid Coordinate: 321951


BACKGROUND MAPPING INFORMATION HAS BEEN REPRODUCED FROM THE ORDNANCE SURVEY BY PERMISSION OF ORDNANCE SURVEY OF THE CONTROLLER OF HIS MAJESTY'S STATIONERY OFFICE. © CROWN COPYRIGHT AND DATABASE RIGHTS (2025) ORDNANCE SURVEY AC000808122. BLUESKY INTERNATIONAL LTD ©

Issue	Date	Remarks	Drawn	Checked	Approved
1	JUNE 2026	SECTION 51 UPDATE	JT	MEK	JH
0	MAR 2026	FOR DCO SUBMISSION	JT	MEK	JH

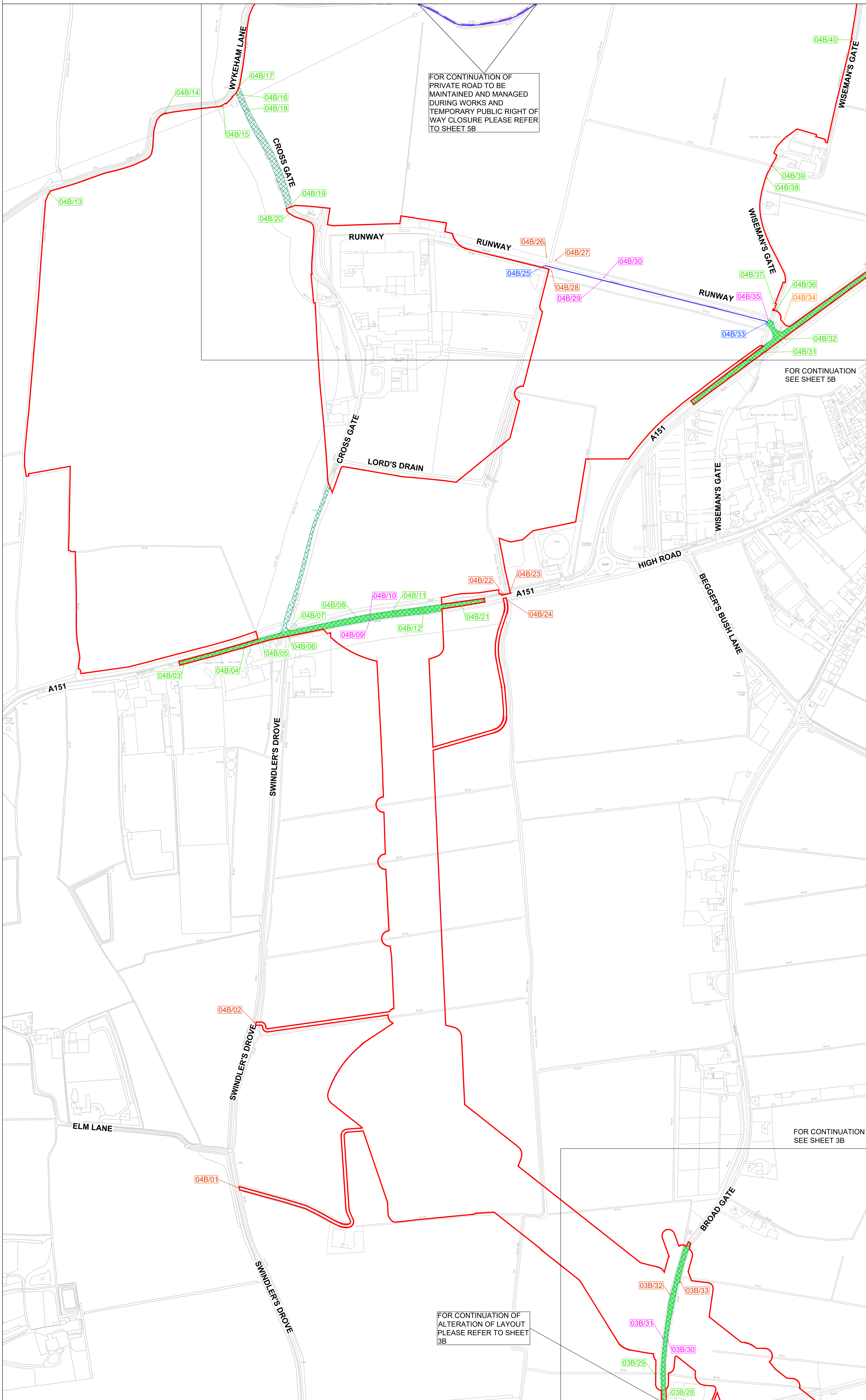
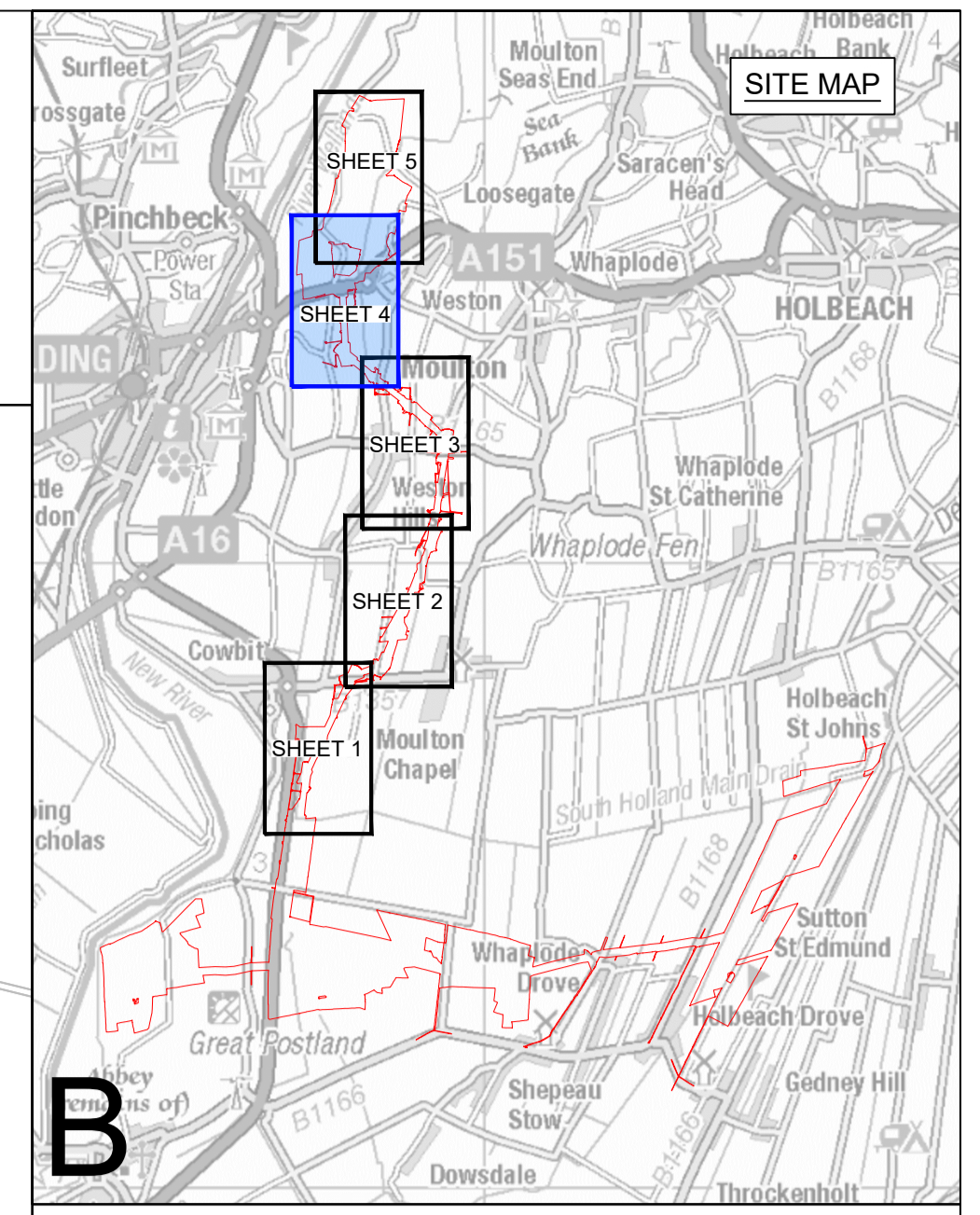
Meridian Solar

Application Number: EN010169
Meridian Drawing Reference: DCO_B/C/APS/03

Scale	Sheet Size	Sheet	Issue
1:2,500	A0	SHEET 3 OF 5	1



MERIDIAN SOLAR FARM
STREETS, RIGHTS OF WAY AND ACCESS PLAN
REGULATION 5(2)(K)
SECTION B SHEET 4B OF 5



FOR CONTINUATION OF PRIVATE ROAD TO BE MAINTAINED AND MANAGED DURING WORKS AND TEMPORARY PUBLIC RIGHT OF WAY CLOSURE PLEASE REFER TO SHEET 5B

FOR CONTINUATION SEE SHEET 5B

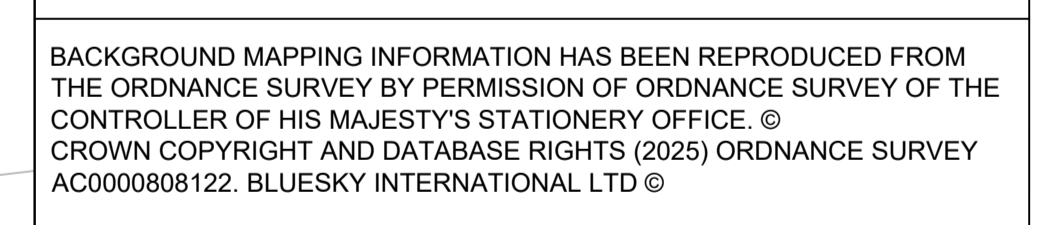
FOR CONTINUATION SEE SHEET 3B

FOR CONTINUATION OF ALTERATION OF LAYOUT PLEASE REFER TO SHEET 3B

- Legend**
- Section boundary
 - Sheet index outlines
 - Order Limits
 - Existing Access to be Retained and Shown for Information Only
 - Existing Access to be Closed
 - Existing Access to be Managed During Construction
 - Existing Access to be Retained and Utilised for Maintenance
 - Existing Access to be Retained and Improved
 - New Access to be Provided
 - Public Right of Way Identifier
 - Existing Public Right of Way
 - Proposed Temporary Public Right of Way Closure
 - Public Rights of Way to be Managed
 - Permanent Authorisation of Use of Motor Vehicles over Public Rights of Way
 - Existing Private Road to be Maintained and Managed
 - Permanent Alteration of Layout
 - Street Works

- Notes**
1. This drawing is scaled at paper size A0, therefore any prints taken at smaller sizes will affect accuracy of measurement units and should not be scaled against.
 2. All dimensions are in metres unless stated otherwise.
 3. The proposed works shown are illustrative only and will be subject to change as part of detailed design development. Any changes will be limited to being within the Order Limits and any other constraints included in the Development Consent Order.
 4. These plans should be read in conjunction with the Schedules 4 to 7 (inclusive) of the Development Consent Order.
 5. These plans should also be read in conjunction with the Outline Construction Environmental Management Plan (EN010169/APP/7.10), the Outline Operational Environmental Management Plan (EN010169/APP/7.11), the Outline Decommissioning Environmental Management Plan (EN010169/APP/7.12), the Outline Construction Traffic Management Plan (EN010169/APP/7.13), and the Outline Public Right of Way Management Plan (EN010169/APP/7.15).
 6. Lines adjacent to each other share the same alignment.

Coordinate System: British National Grid
Sheet X Centroid Coordinate: 527450 Sheet Y Centroid Coordinate: 324189



BACKGROUND MAPPING INFORMATION HAS BEEN REPRODUCED FROM THE ORDNANCE SURVEY BY PERMISSION OF ORDNANCE SURVEY OF THE CONTROLLER OF HIS MAJESTY'S STATIONERY OFFICE. © CROWN COPYRIGHT AND DATABASE RIGHTS (2025) ORDNANCE SURVEY AC000808122. BLUESKY INTERNATIONAL LTD ©

Issue	Date	Remarks	Drawn	Checked	Approved
1	JUNE 2026	SECTION 51 UPDATE	JT	MEK	JH
0	MAR 2026	FOR DCO SUBMISSION	JT	MEK	JH

Title

MERIDIAN SOLAR FARM
STREETS, RIGHTS OF WAY AND
ACCESS PLAN
REGULATION 5(2)(K)
SECTION B SHEET 4B OF 5



Application Number: EN010169
Meridian Drawing Reference: DCO_B/AC/PS/04

Scale	Sheet Size	Sheet	Issue
1:2,500	A0	SHEET 4 OF 5	1

